

MALDIVES LAND AND SURVEY AUTHORITY

MINISTRY OF HOUSING AND INFRASTRUCTURE

Office (PABX): +(960) 3004300, Fax: +(960) 3004254

Ameenee Magu, Maafannu, Male', 20392, Maldives.

Email: survey@housing.gov.mv

Web: www. surveyofmaldives.gov.mv



CONTROL POINT DETAILS	Station Number PSM 5100
Coordinate Information	
Geodetic	Grid
WGS 84	UTM Zone 43
Lat: 5° 03' 48.77674" N	E:281568.028
Long: 73° 01' 47.10929" E	N:560020.498
Ellp Height:-93.122	Orth Height: +0.926
Island Name: B.Miriyandhoo	Date: 10/01/2016

Monument description & method of survey:

- Concrete casted in 1ft diameter PVC pipe, length measuring 3ft buried below ground, 1m s/s rod driven into the concrete as the center mark. Monument labeled with s/s plate stating point ID.
- Below 500mm.
- GNSS static survey post processing.
- Vertical height relative to PSM5101.

General site condition & access:

- Located towards west of the island.
- Easy access.

Owner: Miriyandhoo Maldives Resort Pvt Ltd.

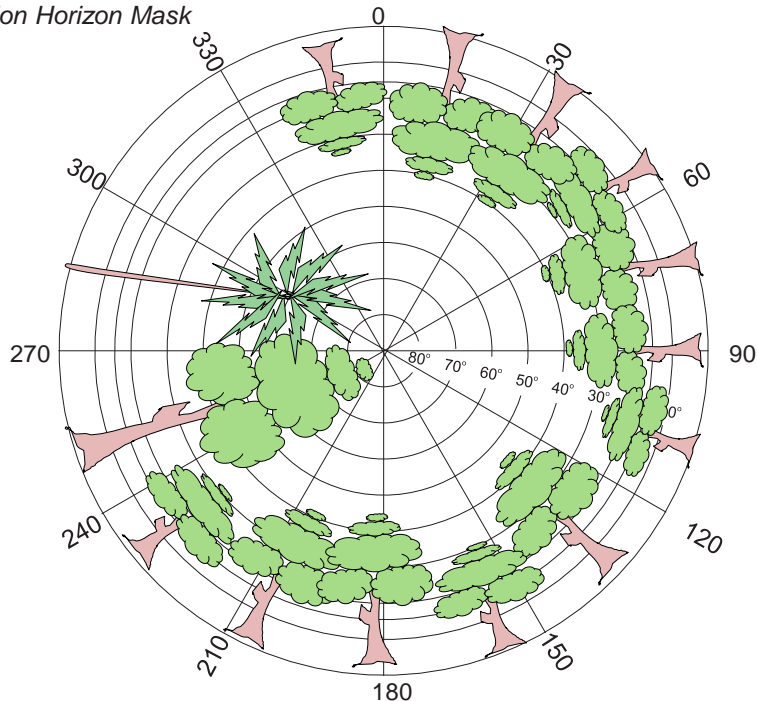


SITE INFORMATION

Station Number

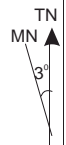
P	S	M	5	1	0	0
---	---	---	---	---	---	---

Station Horizon Mask



Height above Marker that horizon was mapped from 1.5 m

Magnetic Declination -----
 Declination applied to this figure?
 Yes No



Locality



Midhili

5.4m
15°

PSM 5100



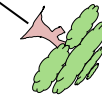
Uni

3.7m

243°

2m

140°



Dhiggaa



North

Sketched by: Abdulla Shaif

Scale: Not to scale

Date: 10/01/2016

MALDIVES LAND AND SURVEY AUTHORITY

MINISTRY OF HOUSING AND INFRASTRUCTURE

Office (PABX): +(960) 3004300, Fax: +(960) 3004254

Ameenee Magu, Maafannu, Male', 20392, Maldives.

Email: survey@housing.gov.mv

Web: www. surveyofmaldives.gov.mv



CONTROL POINT DETAILS	Station Number PSM 5101
Coordinate Information	
Geodetic	Grid
WGS 84	UTM Zone 43
Lat: 5° 03' 48.45011" N	E: 281773.353
Long: 73° 01' 53.77496" E	N: 560009.840
Ellp Height: -92.754	Orth Height: +1.294
Island Name: B.Miriyandhoo	Date: 10/01/2016


Monument description & method of survey:

- Concrete casted in 1ft diameter PVC pipe, length measuring 3ft buried below ground, 1m s/s rod driven into the concrete as the center mark. Monument labeled with s/s plate stating point ID.
- Below 500mm.
- GNSS static survey post processing.
- Vertical height connected using tide prediction data.

General site condition & access:

- Located towards center north of the island.
- Easy access.

Owner: Miriyandhoo Maldives Resort Pvt Ltd.

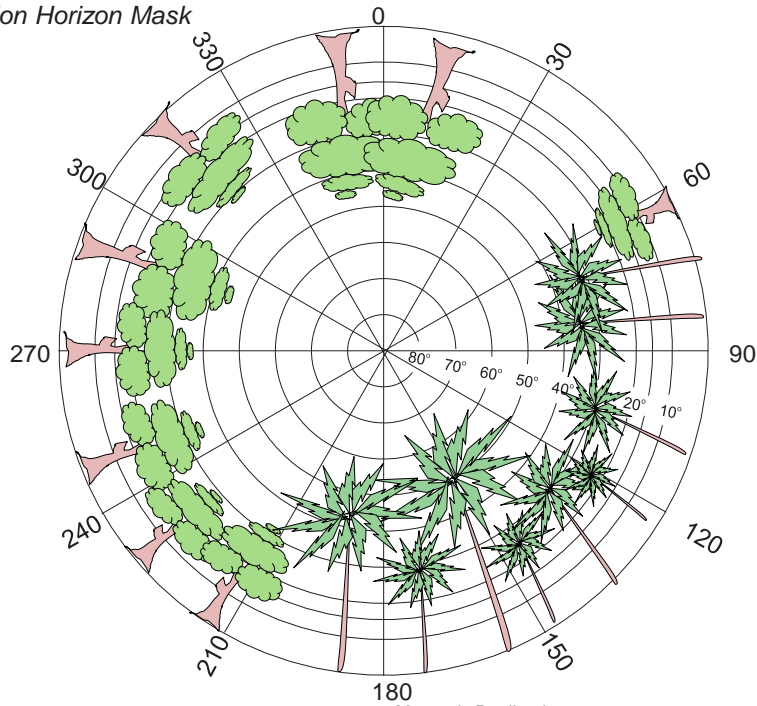


SITE INFORMATION

Station Number

P	S	M	5	1	0	1
---	---	---	---	---	---	---

Station Horizon Mask

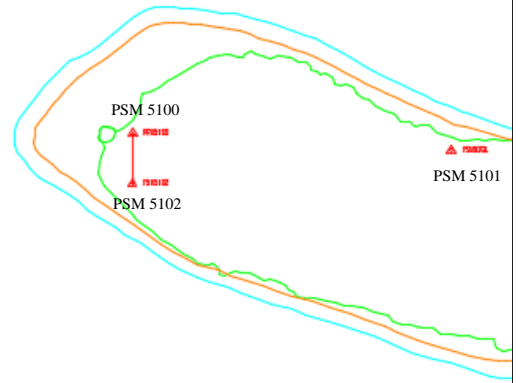


Height above Marker that horizon was mapped from 1.5 m

Magnetic Declination -----
 Declination applied to this figure?
 Yes No



Locality



341°
5.2m

PSM 5101

7.8m

110°

Coconut palm

171°

12.3m

Coconut palm

Sketched by: Abdula Shaif

Scale: Not to scale

Date: 10/01/2016

MALDIVES LAND AND SURVEY AUTHORITY

MINISTRY OF HOUSING AND INFRASTRUCTURE

Office (PABX): +(960) 3004300, Fax: +(960) 3004254

Ameenee Magu, Maafannu, Male', 20392, Maldives.

Email: survey@housing.gov.mv

Web: www. surveyofmaldives.gov.mv



CONTROL POINT DETAILS	Station Number PSM 5102
Coordinate Information	
Geodetic	Grid
WGS 84	UTM Zone 43
Lat: 5° 03' 47.73279" N	E: 281567.888
Long: 73° 01' 47.10790" E	N: 559988.425
Ellp Height: -93.131	Orth Height: +0.917
Island Name: B.Miriyandhoo	Date: 10/01/2016


Monument description & method of survey:

- Concrete casted in 1ft diameter PVC pipe, length measuring 3ft buried below ground, 1m s/s rod driven into the concrete as the center mark. Monument labeled with s/s plate stating point ID.
- Below 500mm.
- GNSS static survey post processing.
- Vertical height relative to PSM5101.

General site condition & access:

- Located towards west of the island.
- Easy access.

Owner: Miriyandhoo Maldives Resort Pvt Ltd.

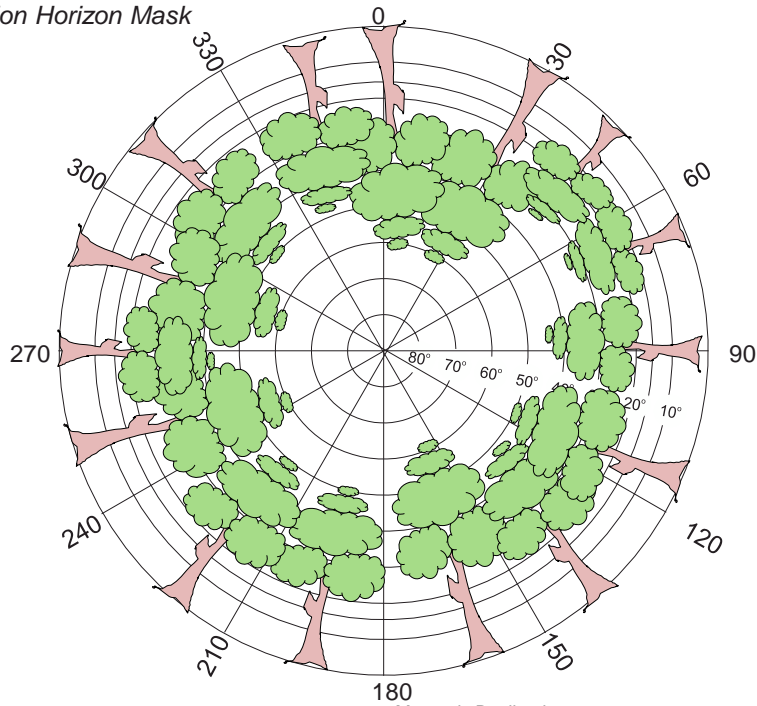


SITE INFORMATION

Station Number

P	S	M	5	1	0	2
---	---	---	---	---	---	---

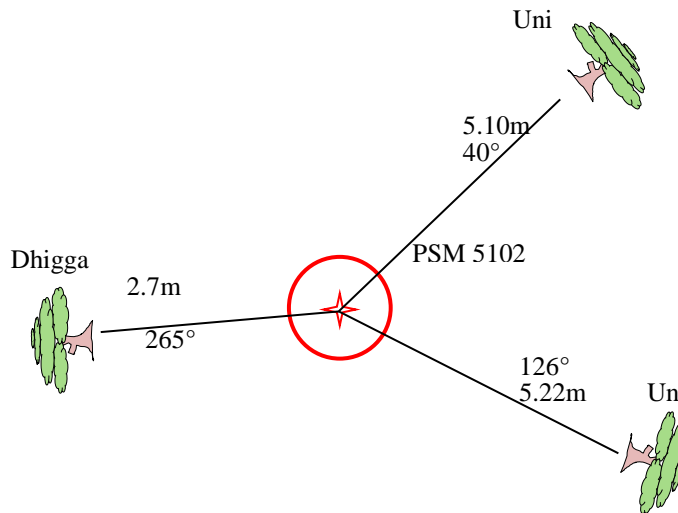
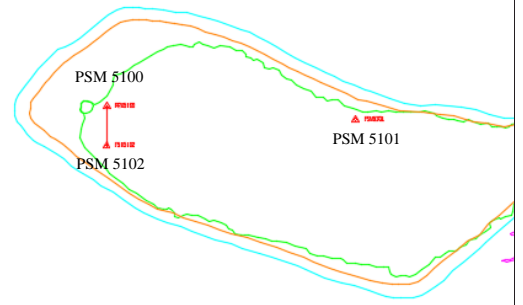
Station Horizon Mask



Height above Marker that horizon was mapped from 1.5 m

Magnetic Declination -----
 Declination applied to this figure?
 Yes No

Locality



Sketched by: Abdula Shaifl

Scale: Not to scale

Date: 10/01/2016